









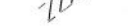



Notes:
 All carriageway and footway/cycleway construction, including for pedestrian islands, to be carried out in accordance with Transport for London Standard Details and Specifications. Layout of lamp posts, traffic lights and CCTV Indicative and to be finalised at Detail Design stage. Bus shelters affected by new kerb alignment to be moved back accordingly.

- KEY**
-  Existing carriageway to remain
 -  New/remodelled islands
 -  New carriageway
 -  New footway/cycleway
 -  Indicative public realm to be developed by others (not part of this planning application)
 -  New kerbing
 -  New/realigned controlled pedestrian/cyclist crossing
 -  New two-way cycle track (off carriageway)
 -  New road markings
 -  Proposed location for new lamp column
 -  Proposed location for new traffic light
 -  Indicative location for relocated CCTV

Rev	By	Chkd	Apprvd	Date	Description
B	PD	RA	RA	07-04-09	Minor modifications to Manor Road and west side of roundabout
A	TP	AR	RA	03-03-04	Site amendments

Client


Halcrow Group Limited
 Vineyard House 44 Brook Green Hammersmith London W6 7BY
 Tel +44 (0)20 7612 7282 Fax +44 (0)20 7633 0995
 www.halcrow.com

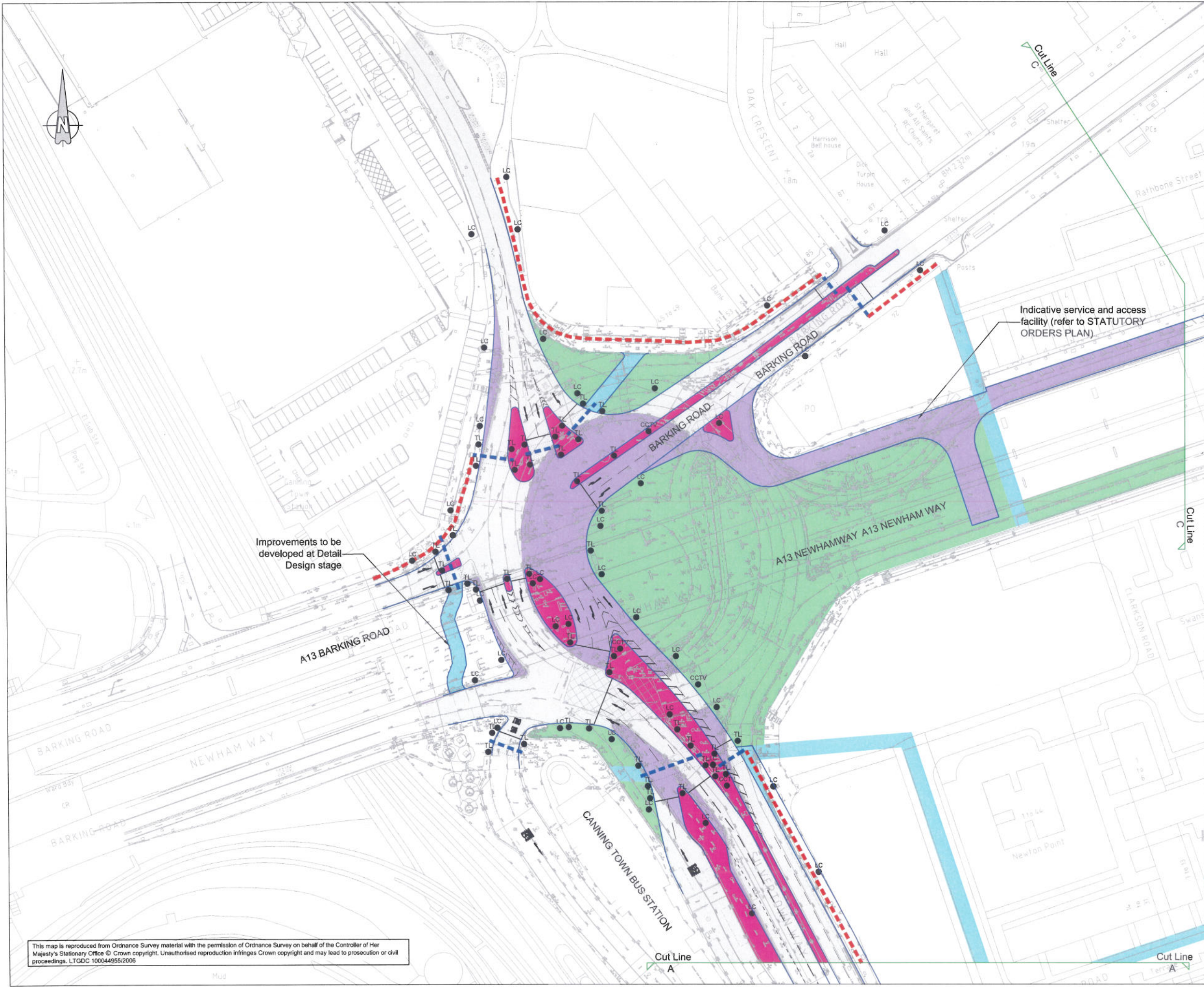
Halcrow
 Project
 A13 Canning Town Roundabout Removal and Associated Works

Drawing
**PLANNING APPLICATION
 PROPOSED LAYOUT
 SHEET 1**

Drawn by: DP Date: 05/11/08
 Checked by: AR Date: 05/11/08
 Approved by: RA Date: 05/11/08

Drawing No. THXPSA/000/003 Revision B

Drawing Scale: 1:500 @ A1 and 1:1000 @ A3

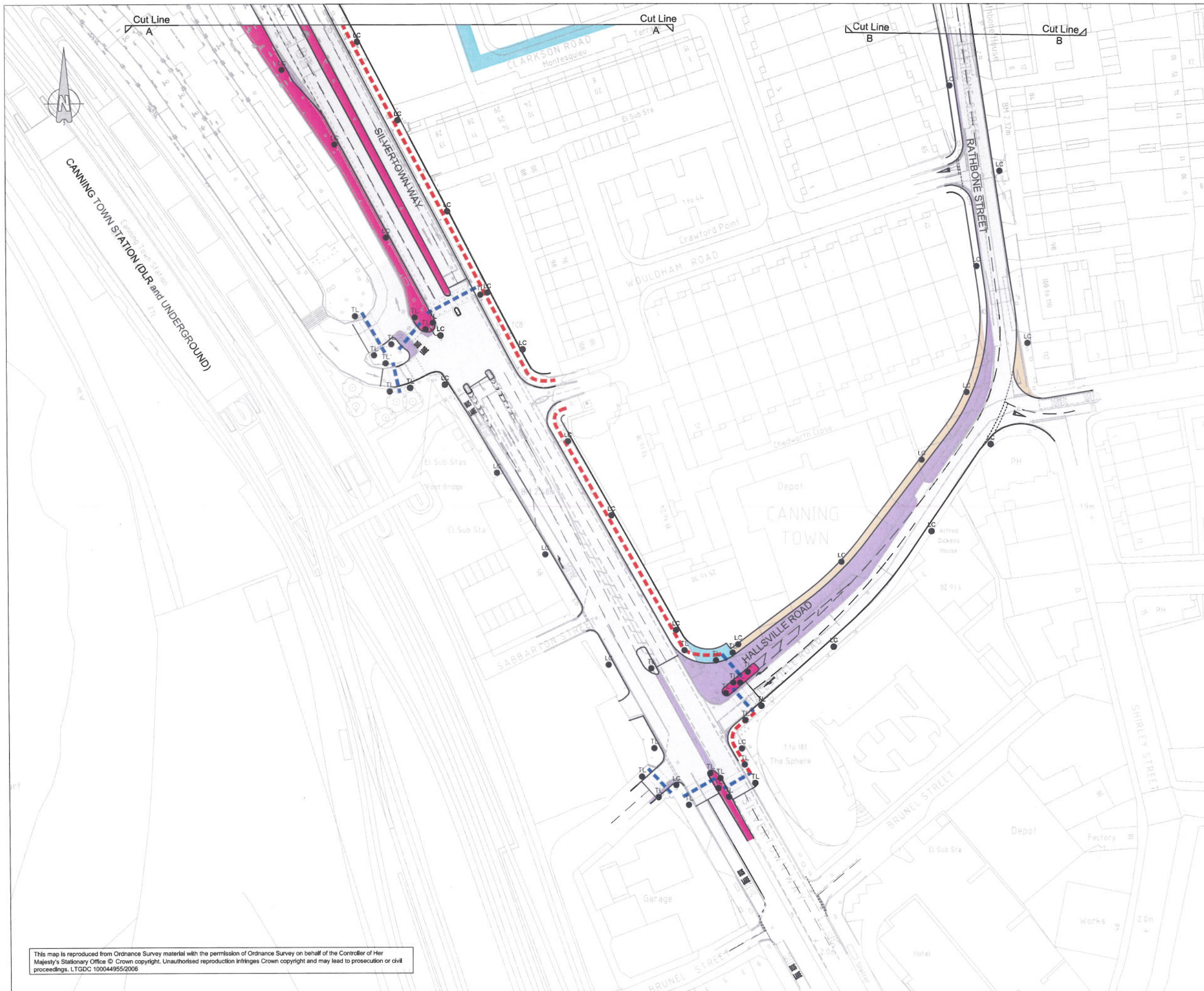


Improvements to be developed at Detail Design stage

Indicative service and access facility (refer to STATUTORY ORDERS PLAN)












This map is reproduced from Ordnance Survey material with the permission of Ordnance Survey on behalf of the Controller of Her Majesty's Stationary Office © Crown copyright. Unauthorised reproduction infringes Crown copyright and may lead to prosecution or civil proceedings. LTGDC 100044955/2006

Drawing file path & name: T:\ATBG Projects\TRA Projects\THXPSA A13 Canning Town Roundabout\Technical Drawings\Working\Planning dws Rev A\Planning Drawing - Proposed Works - Rev A.dwg



Notes:
 All carriageway and footway/cycleway construction, including for pedestrian islands, to be carried out in accordance with Transport for London Standard Details and Specifications. Layout of lamp posts, traffic lights and CCTV indicative and to be finalised at Detail Design stage. Bus shelters affected by new kerb alignment to be moved back accordingly.

KEY

-  Existing carriageway to remain
-  New/remodelled islands
-  New carriageway
-  New footway/cycleway
-  New footway
-  New/Realigned controlled pedestrian/cyclist crossing
-  New two-way cycle track (off carriageway)
-  New kerbing
-  New road markings
-  Proposed location for new lamp column
-  Proposed location for new traffic light

Rev	By	Chkd	Appvd	Date	Description
A	DP	AR	RA	03/08	Issue for comment



Halcrow Group Limited
 Vineyard House 44 Brook Green Hammersmith London W6 7BY
 Tel: +44 (0)20 7603 7282 Fax: +44 (0)20 7603 0095
 www.halcrow.com



Project
 A13 Canning Town
 Roundabout Removal and
 Associated Works

Drawing
 PLANNING APPLICATION
 PROPOSED LAYOUT
 SHEET 2

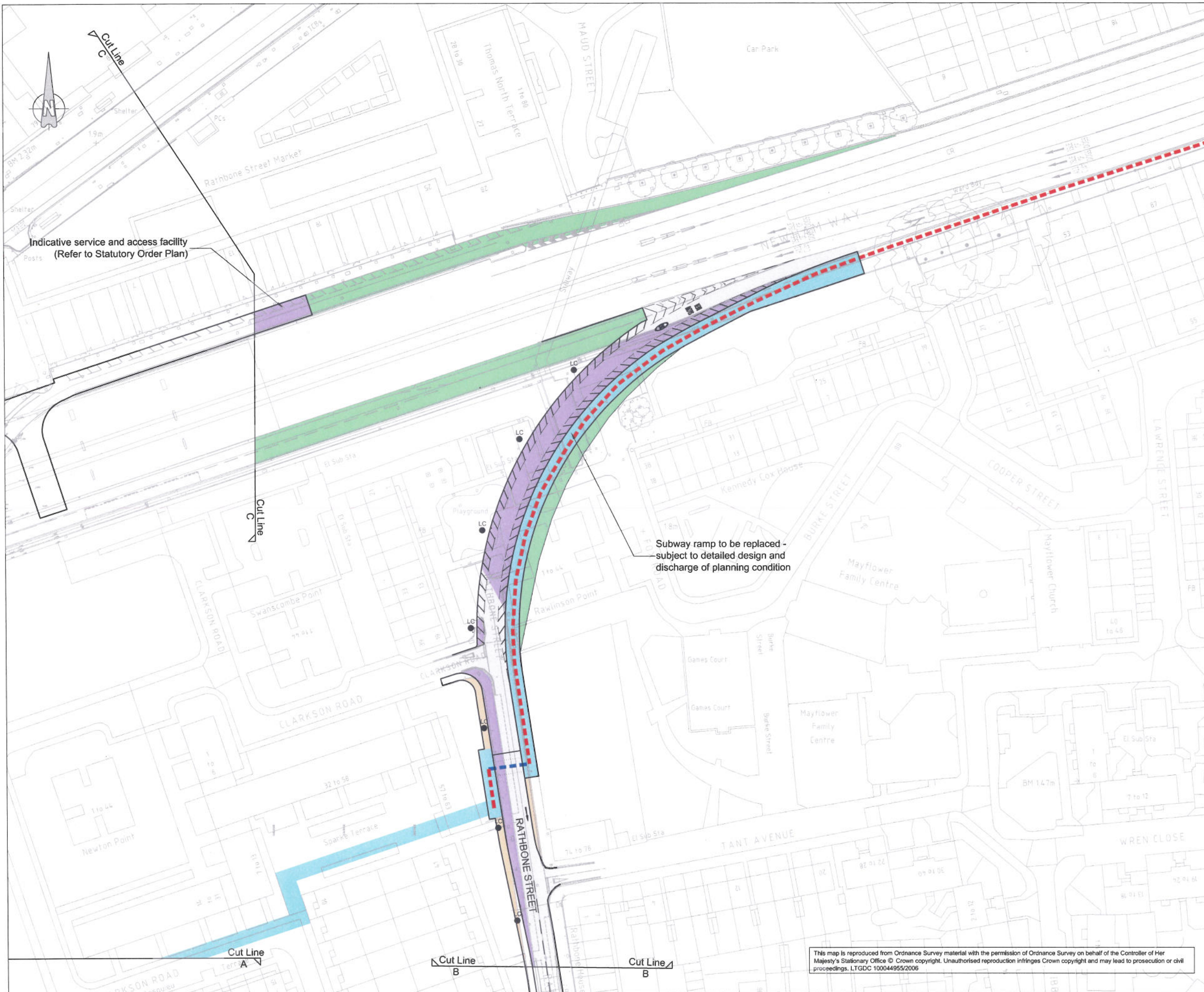
Drawn by: DP Date: 05/11/08
 Checked by: AR Date: 05/11/08
 Approved by: RA Date: 05/11/08

Drawing No. THXPSA/000/005 Revision A











Drawing Scale: 1:500 @ A1 and 1:1000 @ A3

This map is reproduced from Ordnance Survey material with the permission of Ordnance Survey on behalf of the Controller of Her Majesty's Stationary Office © Crown copyright. Unauthorised reproduction infringes Crown copyright and may lead to prosecution or civil proceedings. LTGDC 100044955/2006

Drawing No. THXPSA/000/005 Revision A



Notes:
 All carriageway and footway/cycleway construction, including for pedestrian islands, to be carried out in accordance with Transport for London Standard Details and Specifications. Layout of lamp posts, traffic lights and CCTV indicative and to be finalised at Detail Design stage. Bus shelters affected by new kerb alignment to be moved back accordingly.

- KEY**
-  Existing carriageway to remain
 -  New carriageway
 -  New footway
 -  New footway/cycleway
 -  Indicative public realm to be landscaped by masterplan developers (not part of this Planning Application)
 -  New kerbing
 -  New controlled pedestrian/cyclist crossing
 -  New two-way cycle track (off carriageway)
 -  New road markings
 -  Proposed location for new lamp column

Rev	By	Chkd	Apprvd	Date	Description
A	DP	AR	RA	05/11/08	Drawings



Halcrow Group Limited
 Vineyard House 44 Brook Green HammerSmith London W6 7BY
 Tel: +44 (0)20 7652 7292 Fax: +44 (0)20 7653 0099
 www.halcrow.com



Project
 A13 Canning Town Roundabout Removal and Associated Works

Drawing
 PLANNING APPLICATION PROPOSED LAYOUT SHEET 3

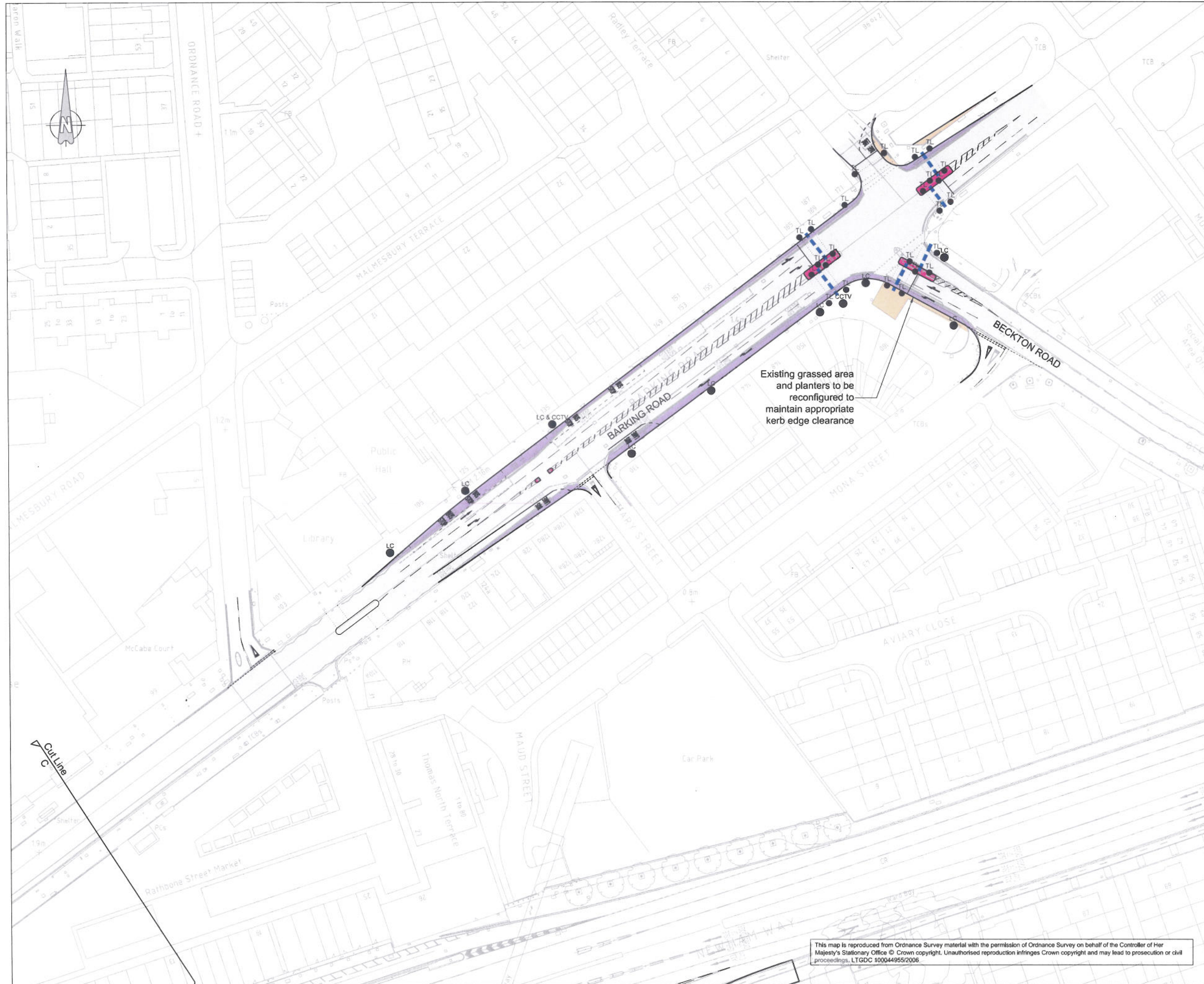
Drawn by: DP **Date:** 05/11/08
Checked by: AR **Date:** 05/11/08
Approved by: RA **Date:** 05/11/08

Drawing No.: THXPSA/000/007 **Revision:** A

Drawing Scale: 1:500 @ A1 and 1:1000 @ A3

This map is reproduced from Ordnance Survey material with the permission of Ordnance Survey on behalf of the Controller of Her Majesty's Stationary Office © Crown copyright. Unauthorised reproduction infringes Crown copyright and may lead to prosecution or civil proceedings. LTGDC 100044955/2006

Drawing No. THXPSA/000/007 Revision A



Notes:

All carriageway and footway/cycleway construction, including for pedestrian islands, to be carried out in accordance with Transport for London Standard Details and Specifications. Layout of lamp posts, traffic lights and CCTV indicative and to be finalised at Detail Design stage. Bus shelters affected by new kerb alignment to be moved back accordingly.

KEY

- Existing carriageway to remain
- New/remodelled islands
- New carriageway
- New footway
- New kerbing
- New/Realigned controlled pedestrian crossing
- New road markings
- LC Proposed relocated lighting column
- CCTV Indicative location for relocated CCTV
- TL Proposed traffic light

Rev	By	Chkd	Appvd	Date	Description
A	DP	AR	RA	05/11/08	Rev 01/08



Halcrow Group Limited
 Vinyard House 44 Brook Green Hammersmith London W6 7BY
 Tel: +44 (0)20 7622 7200 Fax: +44 (0)20 7622 1005
 www.halcrow.com



Project: **A13 Canning Town Roundabout Removal and Associated Works**

Drawing: **PLANNING APPLICATION PROPOSED LAYOUT SHEET 4**

Drawn by: DP Date: 05/11/08
 Checked by: AR Date: 05/11/08
 Approved by: RA Date: 05/11/08

Drawing No: **THXPSA/000/009** Revision: **A**

Drawing Scale: 1:500 @ A1 and 1:1000 @ A3

This map is reproduced from Ordnance Survey material with the permission of Ordnance Survey on behalf of the Controller of Her Majesty's Stationary Office © Crown copyright. Unauthorised reproduction infringes Crown copyright and may lead to prosecution or civil proceedings. LTGDC 100044955/2006

Drawing file path: Z:\TBC\Projects\TRA\Projects\THXPSA A13 Canning Town Roundabout\Technical\Drawings\Working\Planning\Rev 01\Planning Drawing - Proposed Works - Rev 01.dwg