






# APPENDIX 5



NOTES ORIGINAL A1

COPYRIGHT RESERVED

DRAWING TO BE READ IN CONJUNCTION WITH  
MINOCO WHARF DEVELOPMENT SPECIFICATION  
Building Heights Above Ordnance Datum 0.00

-  Planning Application Boundary
-  Minimum Height Permitted Above Ordnance Datum within Development Zone AOD levels shall be within +/- 500mm
-  Proposed Levels inside Planning Application Boundary not lower than shown (Metres Above Ordnance Datum A.O.D)
-  Approximate Height of existing buildings adjacent to the site (Metres Above Ordnance Datum A.O.D)
-  Height of DLR to Soffit of DLR Viaduct (Metres Above Ordnance Datum A.O.D)

### DEVELOPMENT ZONE 4 OMITTED

A 31/10/07 In addition to Drawing 041121 A P 01 D004 A AF  
Building Heights Adjusted

### DEVELOPMENT ZONE 14 OMITTED

- B 19/03/08 Development Zone 14 omitted PR
- C 24/04/08 Building Heights Adjusted PR
- D 18/08/08 Development Zone 12 and 3 Building Heights Adjusted PR

REVISIONS

**Clearstorm Ltd**  
a wholly owned subsidiary of the Ballymore Group



SCALE	DATE	DRAWN	CHECKED
1:250 @ A1 1:250 @ A3	Nov 07	AF	PG

PROJECT  
Minoco Wharf  
London E16  
Parameter Plan

DRAWING  
Minimum Building Heights

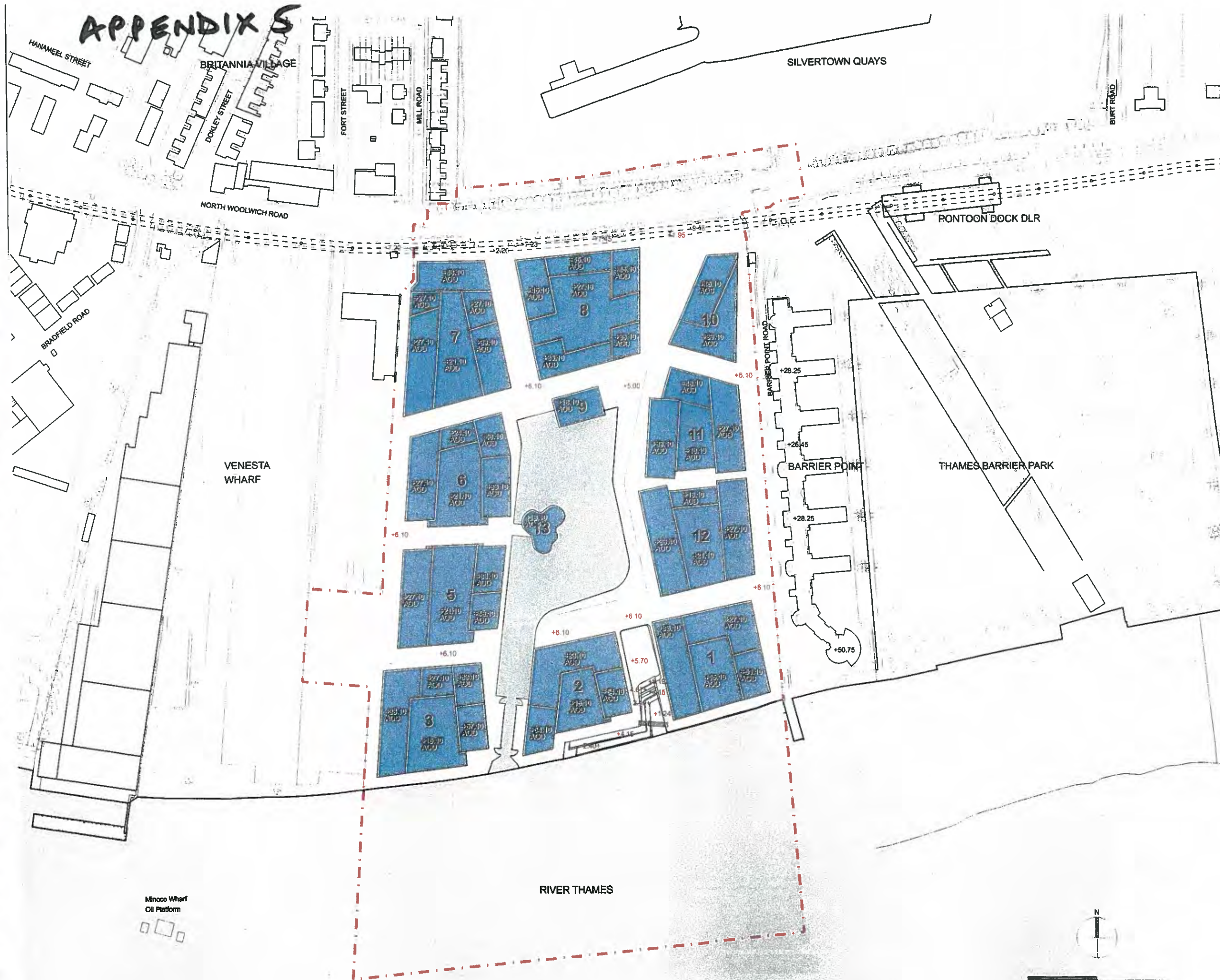
DRAWING No  
041121 A P 01 D010 D

Minoco Wharf  
Oil Platform

# APPENDIX 5

NOTES  
 ORIGINAL A1  
 COPYRIGHT RESERVED

DRAWING TO BE READ IN CONJUNCTION WITH  
 MINOCO WHARF DEVELOPMENT SPECIFICATION  
 Building Heights Above Ordnance Datum 0.00



- Planning Application Boundary
- Maximum Height Permitted Above Ordnance Datum within Development Zone  
AOD levels shall be within +/- 500 mm
- Proposed Levels Inside Planning Application Boundary not lower than shown (Metres Above Ordnance Datum A.O.D.)
- Approximate Height of existing buildings adjacent to the site (Metres Above Ordnance Datum A.O.D.)
- Height of DLR to Soffit of DLR Viaduct (Metres Above Ordnance Datum A.O.D.)

- DEVELOPMENT ZONE 4 OMITTED**
- |   |          |  |    |
|---|----------|--|----|
| A | 31/10/07 | In addition to Drawing 041121 A P S 0004 A Building Heights Adjusted | AF |
|---|----------|--|----|
- DEVELOPMENT ZONE 14 OMITTED**
- |   |          |  |    |
|---|----------|--|----|
| B | 19/03/08 | Development Zone 14 omitted                          | PR |
| C | 24/04/08 | Building Heights Adjusted                            | PR |
| D | 18/06/08 | Development Zones 12 and 3 Building Heights Adjusted | PR |

REVISIONS

**Clearstorm Ltd**  
 a wholly owned subsidiary of the Ballymore Group

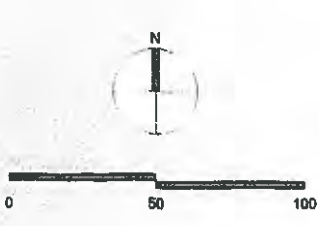


SCALE	DATE	DRAWN	CHECKED
1:250 @ A1 1:500 @ A3	Nov 07	AF	PG

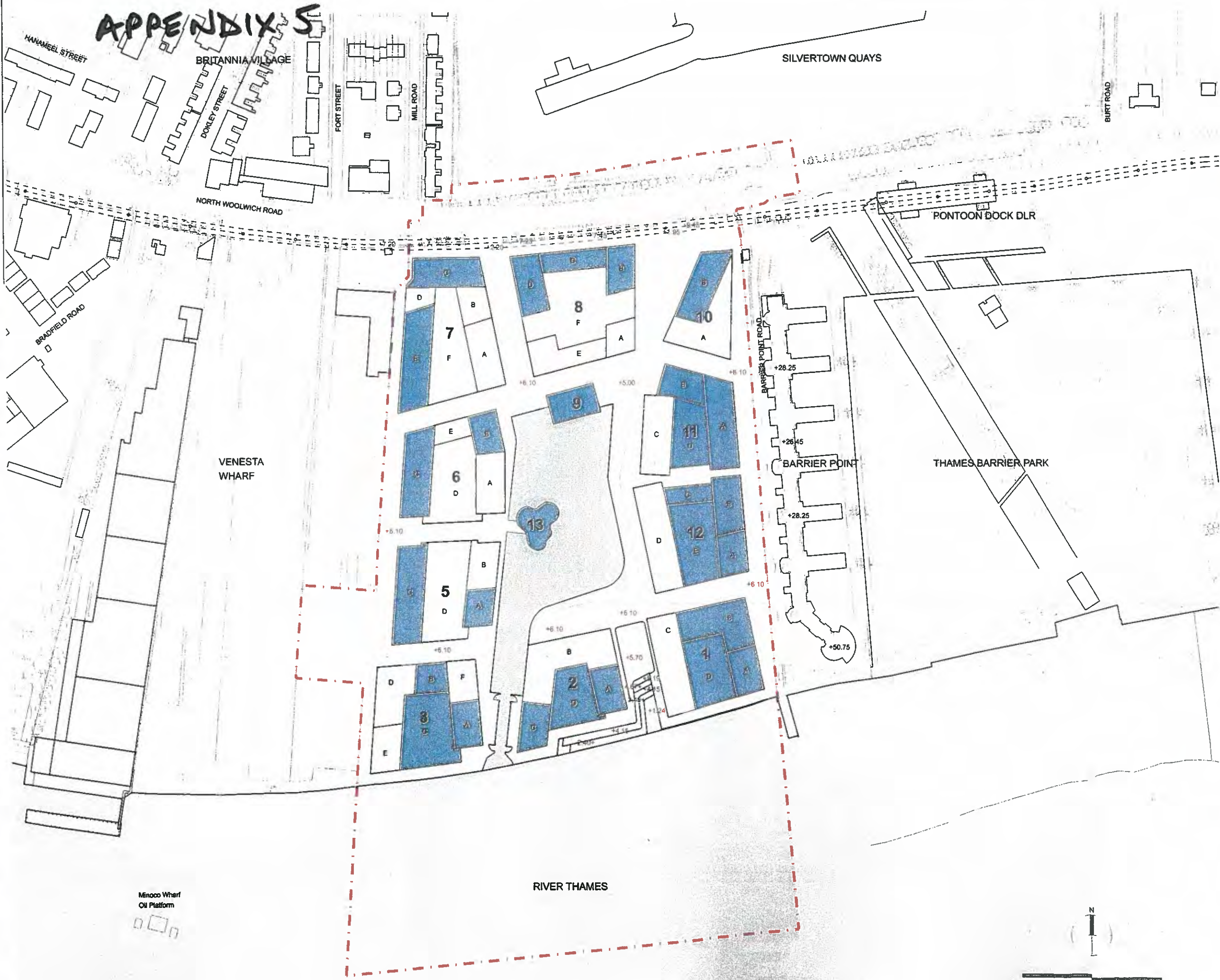
PROJECT  
 Minoco Wharf  
 London E16  
 Parameter Plan

DRAWING  
 Maximum Building Heights

DRAWING No.  
 041121 A P 01 D011 D








# APPENDIX 5



NOTES ORIGINAL A1  
COPYRIGHT RESERVED.

DRAWING TO BE READ IN CONJUNCTION WITH  
MINOCO WHARF DEVELOPMENT SPECIFICATION  
Building Heights Above Ordnance Datum 0.00

-  Planning Application Boundary
-  Areas where heights are fixed  
AOD levels shall be within +/- 500 mm
-  Proposed Levels inside Planning  
Application Boundary not lower than shown  
(Metres Above Ordnance Datum A.O.D.)
-  Approximate Height of existing buildings  
adjacent to the site  
(Metres Above Ordnance Datum A.O.D.)
-  Height of DLR to Soffit of DLR Viaduct  
(Metres Above Ordnance Datum A.O.D.)

A	25/04/08	Building Heights Adjusted	PR
B	12/06/08	Building Heights Adjusted	CN

REVISIONS

## Clearstorm Ltd

a wholly owned subsidiary of the Ballymore Group

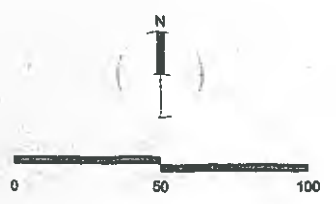


SCALE	DATE	DRAWN	CHECKED
1:250 @ A1 1:250 @ A3	Apr 08	PR	PG

PROJECT  
Minoco Wharf  
London E16  
Parameter Plan

DRAWING  
Maximum Building Heights

DRAWING No.  
041121 A P 01 D038 B



Minoco Wharf  
Oil Platform