




Appendix 3

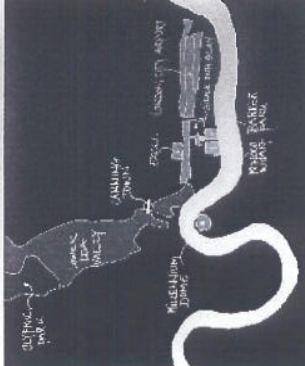
DRAWING TO BE READ IN CONJUNCTION WITH MINOCO WHARF DEVELOPMENT SPECIFICATION Building Heights Above Ordnance Datum 0.00

- Planning Application Boundary
-  Planning Application Boundary
 -  Minimum Height Permitted Above Ordnance Datum within Development Zone
 -  Proposed Levels inside Planning Application Boundary not lower than shown (Metres Above Ordnance Datum A.O.D.)
 -  Approximate Height of existing buildings adjacent to the site (Metres Above Ordnance Datum A.O.D.)
 -  Height of DLR to Soffit of DLR Viaduct (Metres Above Ordnance Datum A.O.D.)



DEVELOPMENT ZONE 4 OMITTED
 A 31/007 In addition to Drawing 041121 A P 01 D004 A AF
 Building Heights Adjusted

REVISIONS



SCALE 1:200 @ A1
 1:500 @ A2
 1:1000 @ A3

DATE NOV 07
 DRAWN AF
 CHECKED PG

PROJECT
 Minoco Wharf
 London E16
 Parameter Plan

DRAWING
 Minimum Building Heights **3**

DRAWING NO.
 041121 A P 01 D010 A

DRAWING TO BE READ IN CONJUNCTION WITH
MINOCO WHARF DEVELOPMENT SPECIFICATION
Building Heights Above Ordnance Datum 0.00

Planning Application Boundary



Maximum Height Permitted Above
Ordnance Datum within Development Zone



Proposed Levels Inside Planning
Application Boundary not lower than shown
(Metres Above Ordnance Datum A.O.D.)



Approximate Height of existing buildings
adjacent to the site



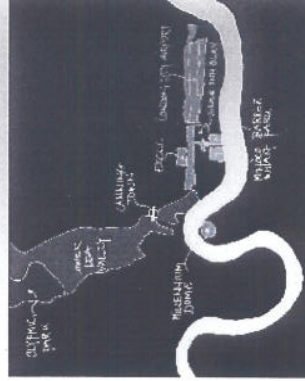
Height of DLR to Soffit of DLR Viaduct
(Metres Above Ordnance Datum A.O.D.)



DEVELOPMENT ZONE 4 OMITTED
A 3/1/007 In addition to Drawing 041121 A P S D004 A AF
Building Heights Adjusted

REVISIONS

Clearstorm Ltd
a wholly owned subsidiary of the Ballymore Group



SCALE 1:250 @ A1
1:250 @ A1
2500 @ A1

DATE Nov 07

DRAWN AF

CHECKED PG

PROJECT
Minoco Wharf
London E16
Parameter Plan

DRAWING
Maximum Building Heights

4

DRAWING No.
041121 A P 01 D011 A

